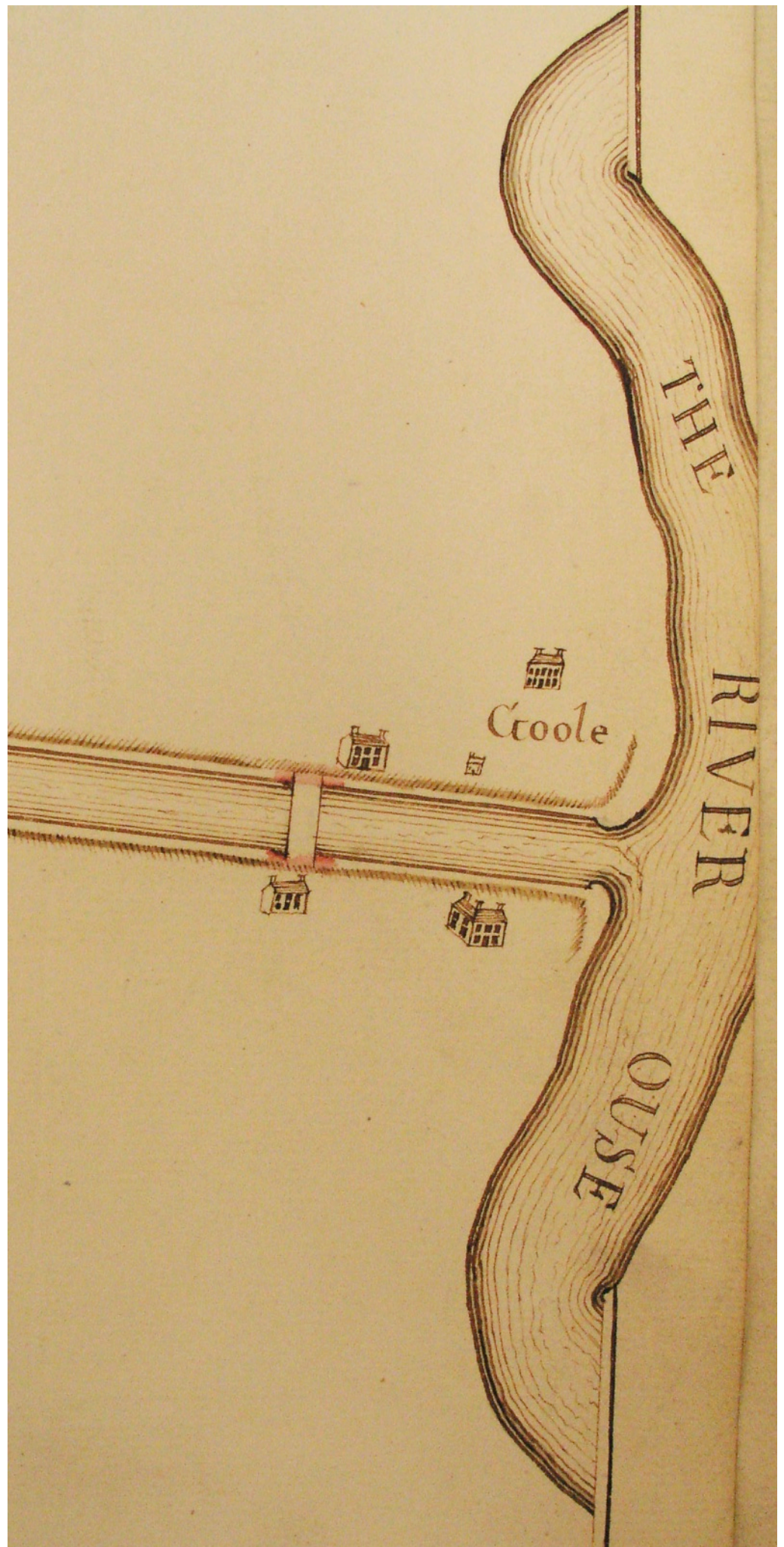
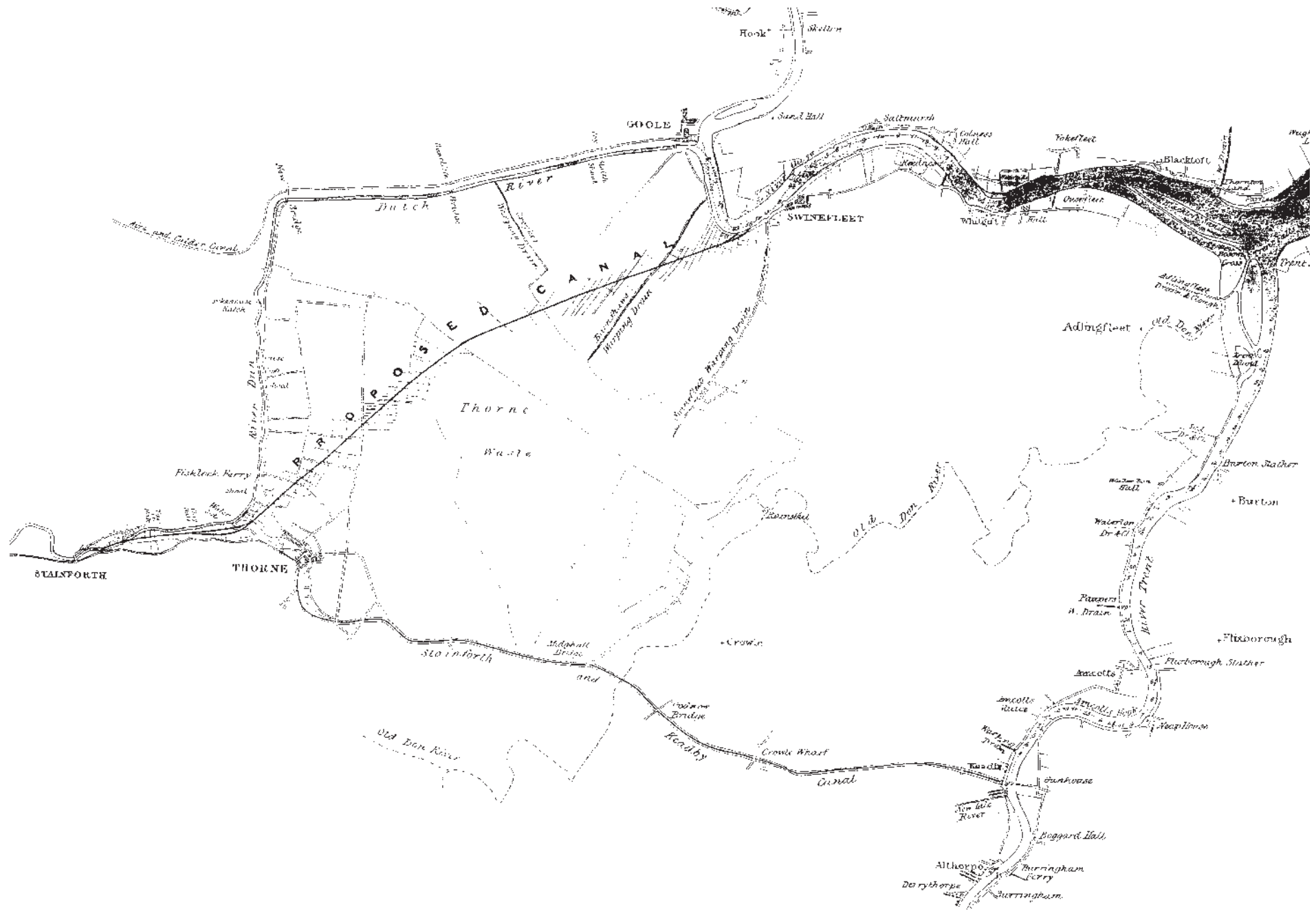
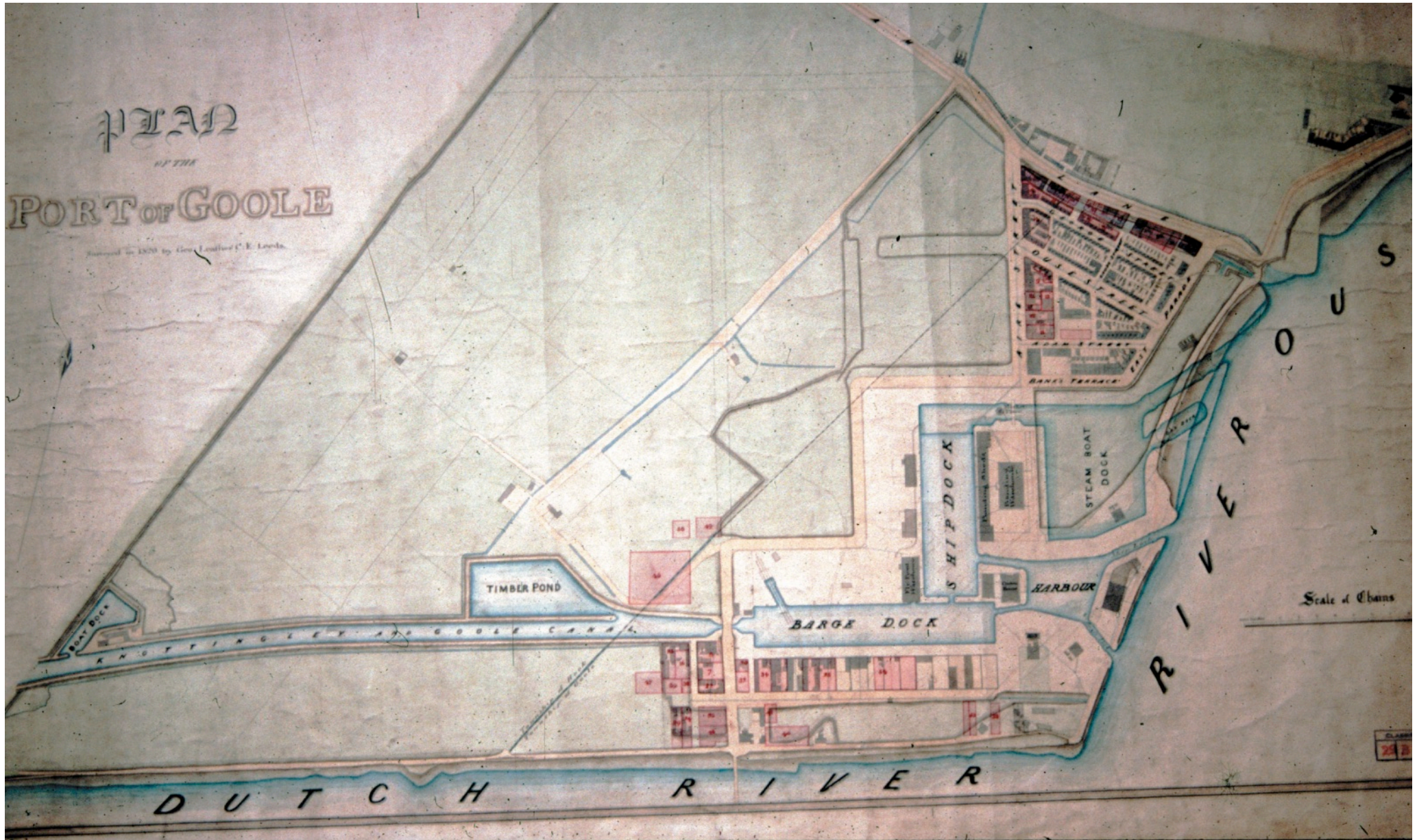


Dutch River Bridge,
Goole, from a 1768 map of the
Dun Navigation in the West
Yorkshire Record Office,
Wakefield, C299. Note the
marking of the fifteen yard
river bank sections either
side of the bridge for which
the owners of the bridge were
responsible,

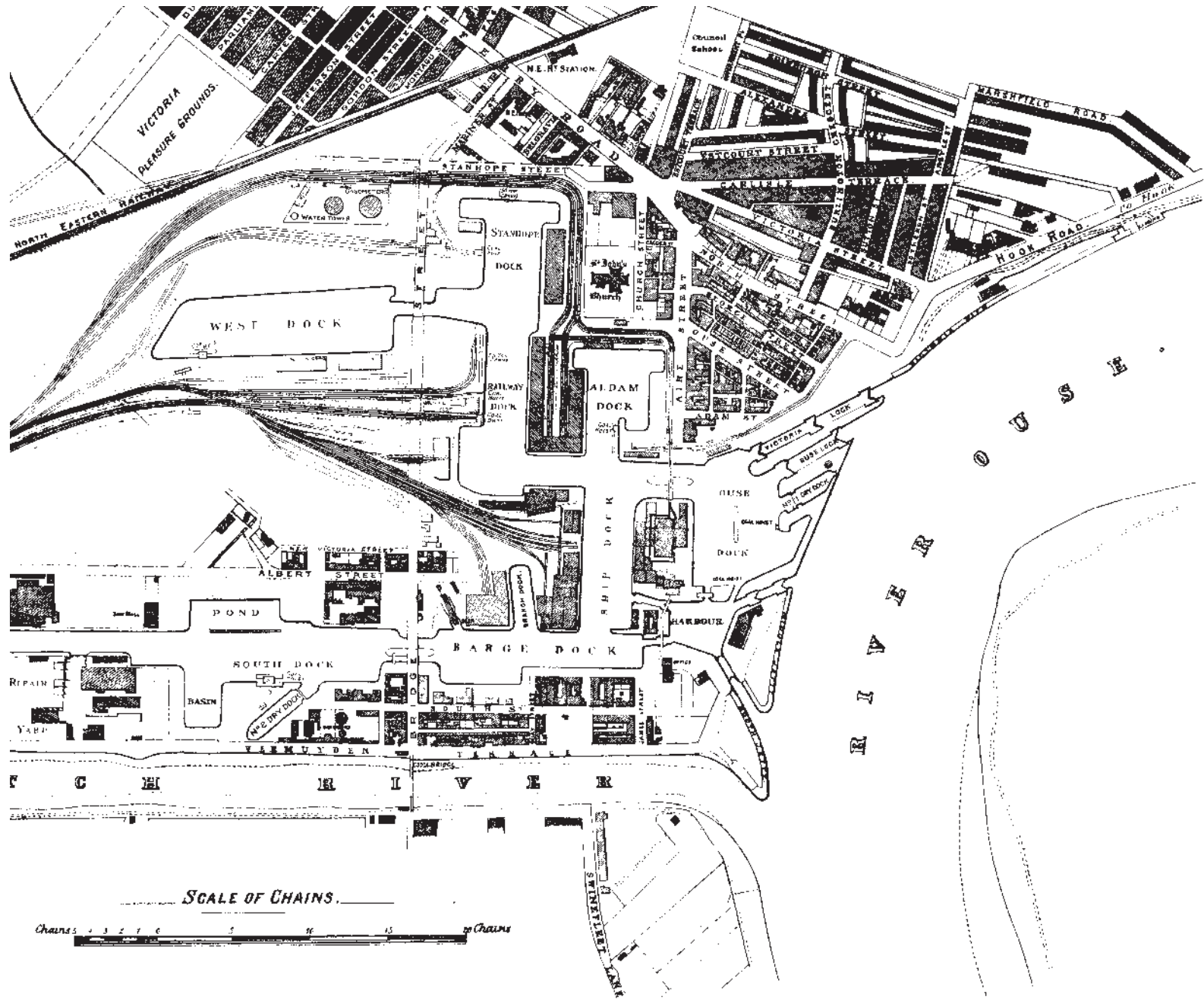




The proposed new canal from Stainforth to the Ouse in 1835.



TGoole Docks and the Dutch River Bridge circa 1830.




Goole Docks circa 1930.



THE GOOLE WEEKLY TIMES

THE PRESENT DUTCH RIVER BRIDGE.

AGH
the
rch
the
h a
igh
nly
ing
rat
hey
few
O.
t so
the
Jo.,
half
on,
Fox
Mrs
with
han
she
Mrs
ers
ide
ity
seek
er-
ing
ard
the
pli-
on.




Two illustrations of the old bridge, the upper courtesy of Mike Taylor.



THE GOOLE WEEKLY TIMES

THE PROPOSED NEW BRIDGE AT GOOLE.



Through the courtesy of Mr Stubbs of the Manchester, Sheffield, and Lincolnshire Railway, we are able this week to give a sketch of the new bridge now about to be erected over the Dutch river at Goole, in line with the centre of Bridge-street. The design for the bridge has been settled between Mr Stubbs, representing the railway company; Mr W. H.

Bartholomew, C.E., who has acted for the Goole Local Board; and Mr Vincent Edwards, the surveyor to the West Riding justices. Each of these parties contribute towards the cost of construction, and upon its completion the bridge, with the property contiguous, will be handed over to the Local Board, who will then maintain it and receive what tolls are collected

from the vessels passing through it. The roadway across the bridge is very considerably widened (being 28 feet instead of 15 feet), while the waterway is increased from 54 feet to 70 feet. The contractor for the bridge is Mr Macgregor, of Manchester.

Two illustrations of the present bridge, the upper courtesy of Mike Taylor.



The bridge from the northern bank.



The bridge from the south east.



The remains of the gateposts.



The underside of the swinging span.



Below, details of the bridge wedge and north abutment.



The turning mechanism.



The railway bridge over the Ouse at Goole.

The old South Dock Bridge at Goole.



The railway bridge over the Ouse at Selby.